
















Lyon County RWD No. 03



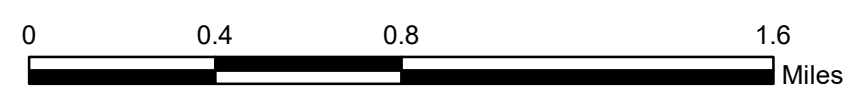
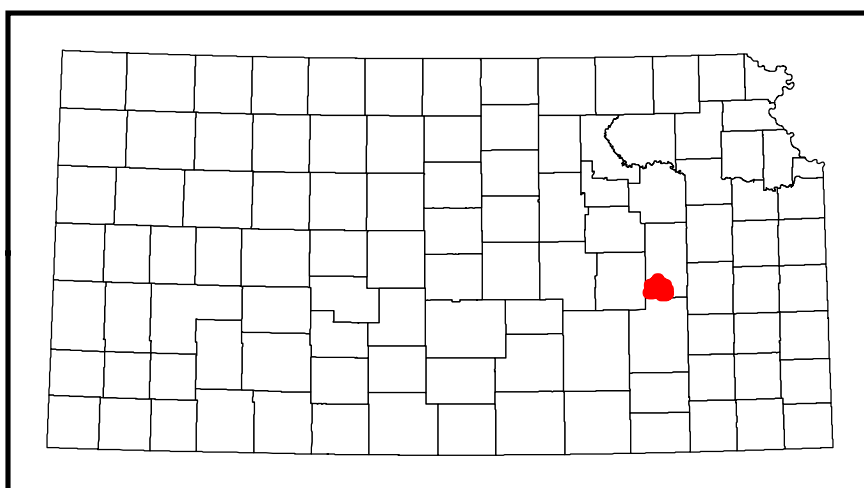
Legend

-  Interconnect
-  Pump
-  Storage Tank
-  Surface Intake
-  Treatment Facility
-  Well

Water Mains

-  Less than 4 inch
-  4 to 6 inch
-  greater than 6 inch
-  Roads
-  Streams
-  PLSS
-  County Boundary
-  City Boundary
-  Lakes

Locator Map: Study Area



Produced by Kansas Rural Water Association
with the cooperation of the Kansas Water Office
and the Data Access and Support Center
October 2015