


# Konza Valley Water Benefit District

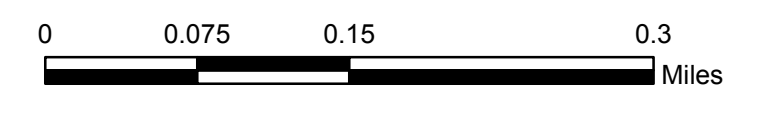
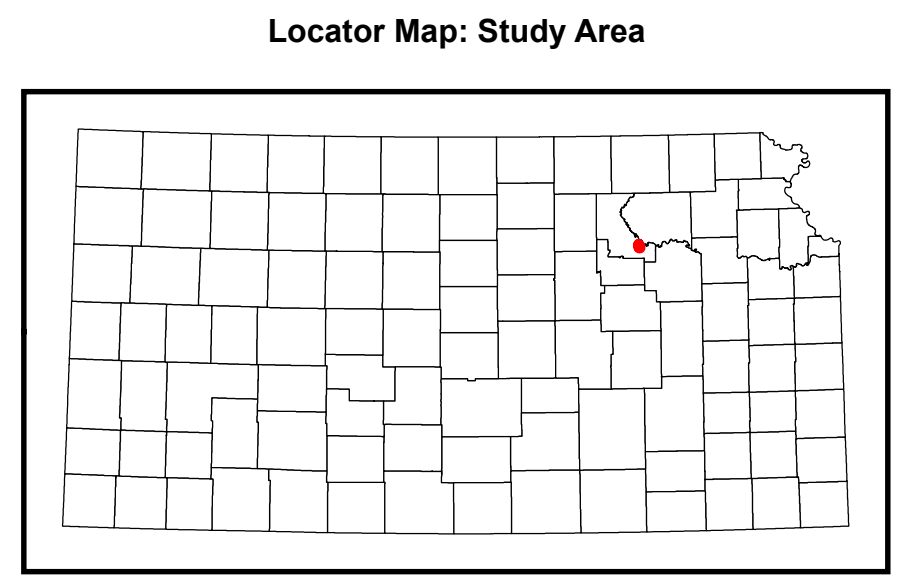


### Legend

- Interconnect
- Pump
- Storage Tank
- Surface Intake
- Treatment Facility
- Well

### Water Mains

- Less than 4 inch
- 4 to 6 inch
- greater than 6 inch
- Roads
- Streams
- PLSS
- County Boundary
- City Boundary
- Lakes



Produced by Kansas Rural Water Association  
with the cooperation of the Kansas Water Office  
and the Data Access and Support Center  
October 2015

