

Johnson County RWD No. 06C

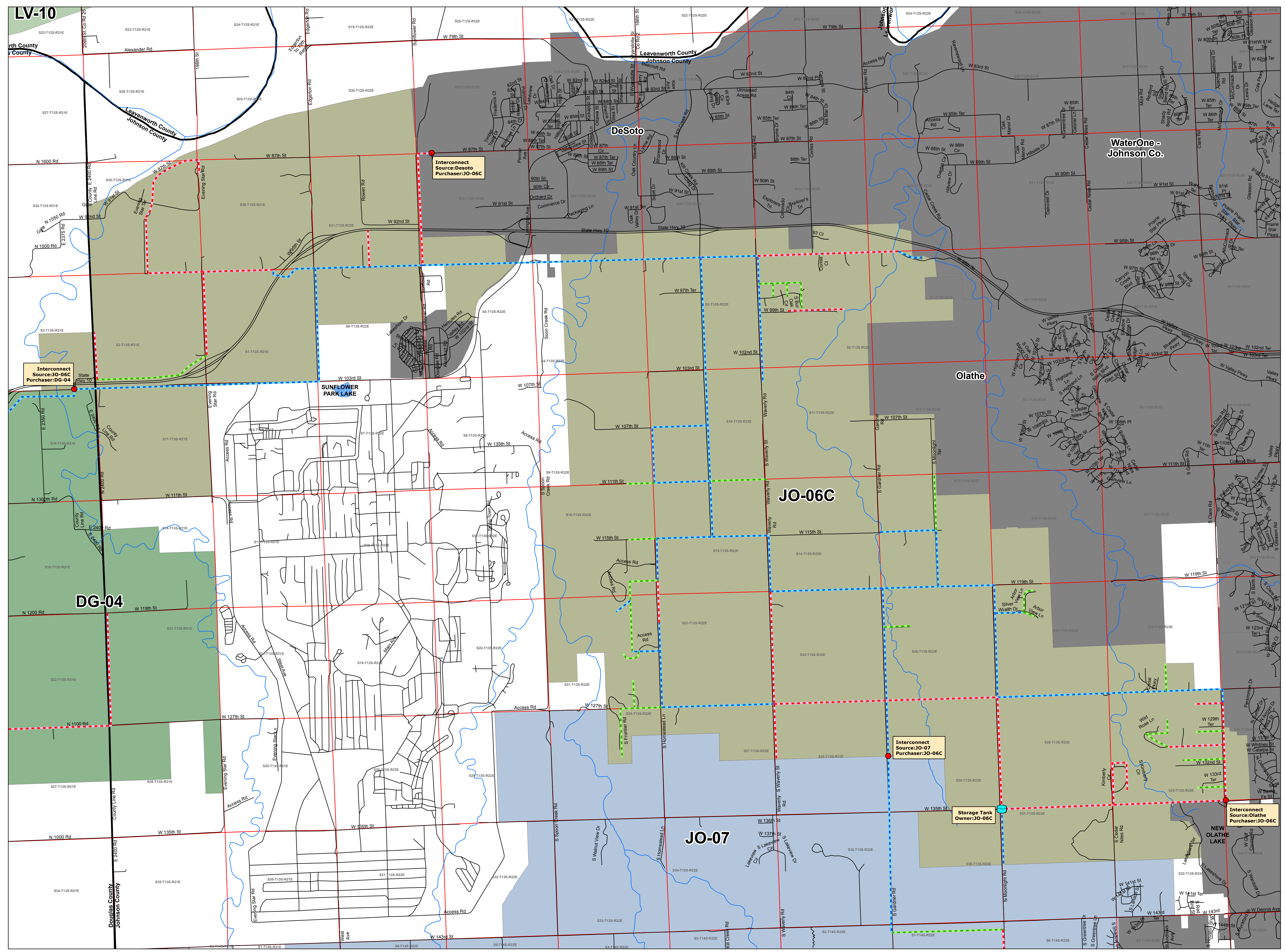

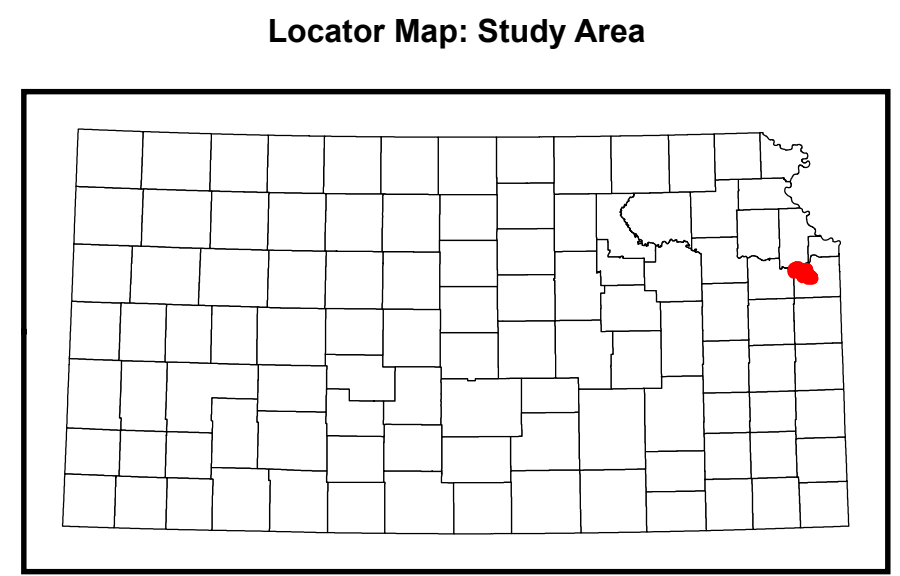


Legend

- Interconnect
- Pump
- Storage Tank
- Surface Intake
- Treatment Facility
- Well

Water Mains

- Less than 4 inch
- 4 to 6 inch
- greater than 6 inch
- Roads
- Streams
- PLSS
- County Boundary
- City Boundary
- Lakes



LV-10

Johnson County

Johnson County

Interconnect Source:JO-06C Purchaser:DG-04

DG-04

Douglas County Johnson County

Interconnect Source:DeSoto Purchaser:JO-06C

SUNFLOWER PARK LAKE

JO-06C

JO-07

Interconnect Source:JO-07 Purchaser:JO-06C

Storage Tank Owner:JO-06C

Interconnect Source:Olathe Purchaser:JO-06C

WaterOne - Johnson Co.

Olathe

NEW OLATHE LAKE