
















Cherokee County RWD No. 05



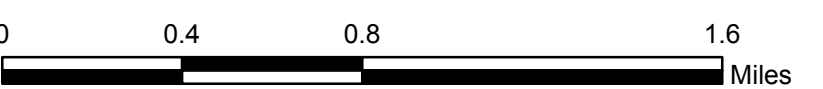
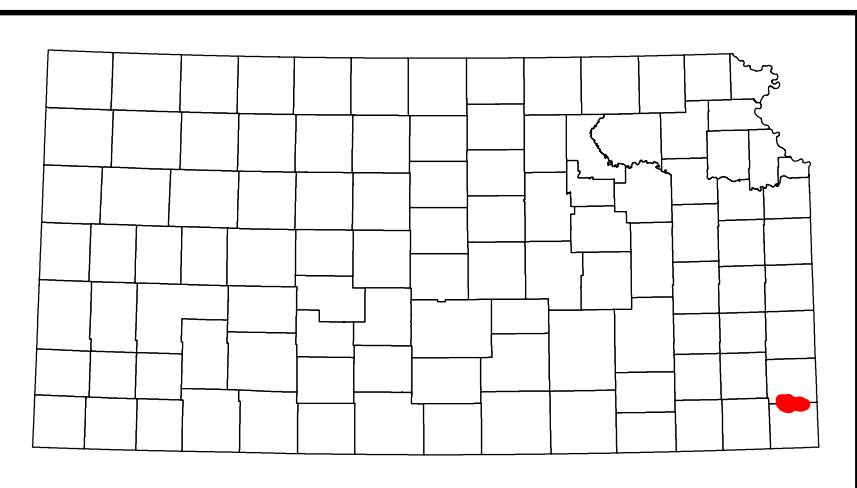
Legend

-  Interconnect
-  Pump
-  Storage Tank
-  Surface Intake
-  Treatment Facility
-  Well

Water Mains

-  Less than 4 inch
 4 to 6 inch
 greater than 6 inch
 Roads
 Streams
 PLSS
 County Boundary
 City Boundary
 Lakes

Locator Map: Study Area



Produced by Kansas Rural Water Association
with the cooperation of the Kansas Water Office
and the Data Access and Support Center
October 2015

